




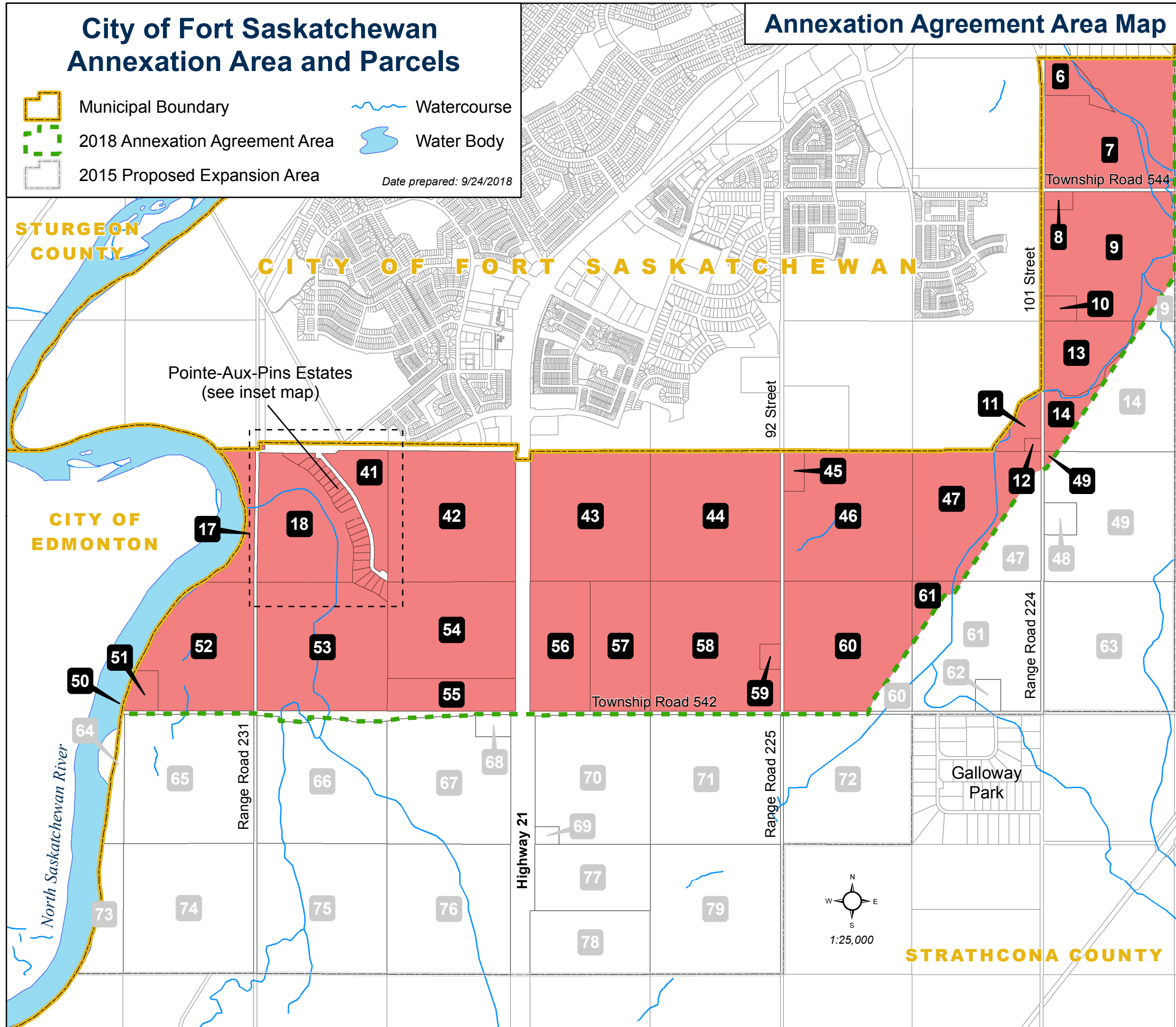


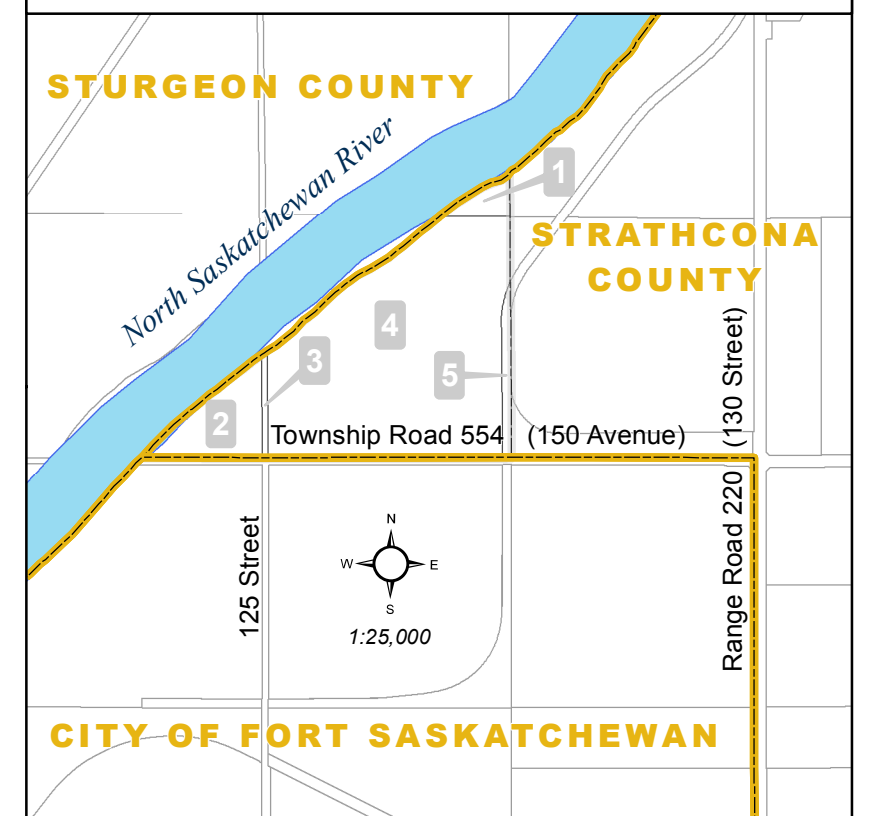
# City of Fort Saskatchewan Annexation Area and Parcels

 Municipal Boundary  
 2018 Annexation Agreement Area  
 2015 Proposed Expansion Area  
 Watercourse  
 Water Body  
 Date prepared: 9/24/2018

## Annexation Agreement Area Map



## Former Northeast Expansion Area (excluded from Annexation)



## Pointe-Aux-Pins Estates Inset Map

