



CITY OF FORT SASKATCHEWAN

BYLAW C2-17

A BYLAW OF THE CITY OF FORT SASKATCHEWAN IN THE PROVINCE OF ALBERTA TO CLOSE A PORTION OF GOVERNMENT ROAD ALLOWANCE ADJOINING RIVER LOT 21 (WEST LANDS ROAD ALLOWANCE)

NOW THEREFORE, the Council of the City of Fort Saskatchewan, in the Province of Alberta, duly assembled, enacts as follows:


- 1. That the City of Fort Saskatchewan hereby close the following described government road allowance lying within the limits of the subject area,

“FORT SASKATCHEWAN SETTLEMENT
 ALL THAT PORTION OF GOVERNMENT ROAD ALLOWANCE
 ADJOINING RIVER LOT 21
 LYING WITHIN AREA ‘A’ PLAN 172_____
 EXCEPTING THEREOUT ALL MINES AND MINERALS.”

- 2. If any portion of this Bylaw is declared invalid by a court of competent jurisdiction, then the invalid portion must be severed and the remainder of the Bylaw is deemed valid.

- 3. That Bylaw No. C2-17 becomes effective upon third and final reading.

READ a first time this	14 th	day of	March	2017.
READ a second time this	11 th	day of	April	2017.
READ a third time and passed this	11 th	day of	April	2017.



 MAYOR




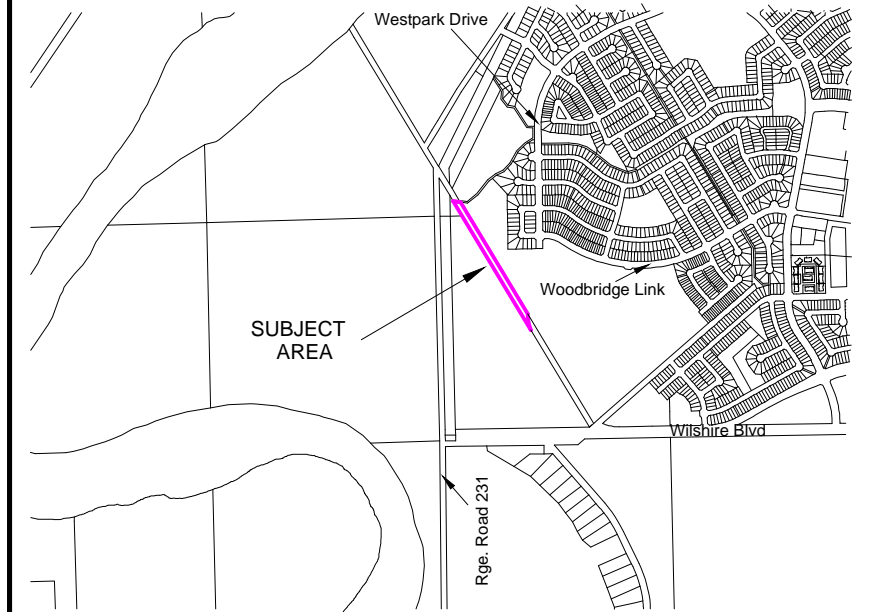
 DIRECTOR, LEGISLATIVE SERVICES

DATE SIGNED: April 12, 2017

LANDREX INC.

NOTES:

- ALL DISTANCES ARE SHOWN IN METRES AND DECIMALS THEREOF.
- ALL INFORMATION SHOWN ON THIS PLAN IS BOTH TENTATIVE AND PRELIMINARY, AND SUBJECT TO CHANGE BY THE 'PLAN OF SURVEY'.
- THE BOUNDARY SHOWN, EVEN IF ANNOTATED, IS SUBJECT TO CHANGE BY THE 'PLAN OF SURVEY'.
- PLAN TO BE SUBDIVIDED SHOWN OUTLINED THUS  AND CONTAINS: 0.995 ha.



KEY PLAN
NOT TO SCALE

REV. NO.	DATE	ITEM	BY
2	Feb.13/17	REVISED BOUNDARY	DN
1	Jan.21/15	REVISED BOUNDARY	RH
0	Nov.25/14	ORIGINAL PLAN COMPLETED	RH

REVISIONS


WINDSOR POINTE

TENTATIVE PLAN SHOWING PROPOSED

ROAD CLOSURE

OF PART OF THE
GOVERNMENT ROAD ALLOWANCE
BETWEEN THE
FRAC. W. 1/2 SEC.24-TWP.54-RGE.23-W.4th MER.
AND RIVER LOT 21-FORT SASKATCHEWAN SETTLEMENT

FORT SASKATCHEWAN - ALBERTA



Pals Geomatics Corp.
Phone: (780) 455 - 3177 Fax: (780) 451 - 2047
Email: edmonton@palsgeomatics.com
10704 - 176 Street NW, Edmonton, Alberta T5S 1G7

FILE NO.	11400395RD-T	DRAFTED BY:	RH/DN	CHECKED BY:	JM
----------	--------------	-------------	-------	-------------	----

